





Fig. 3a
 Extent of 18,000 yr. BP Glacier
 (Morven Hill — Kawarau nomenclature)
 (Kingston 2 — Mataura ")

	Existing lake		Footprint of the 18,000 yr. BP glacier
	Footprint of the 11,500 yr. BP glacier.		Longitudinal section.

Scale 1:500,000
 15 km